

# BYLAW 2024-18

## Electoral Boundaries Bylaw

### BEING A BYLAW OF WHEATLAND COUNTY TO ESTABLISH THE ELECTORAL BOUNDARIES

---

**WHEREAS** section 143 of the *Municipal Government Act* states that Council may by bylaw specify the number of councillors within Council, provided they total an odd number of three (3) or more.

**WHEREAS** section 148 of the *Municipal Government Act* states that Council may by bylaw divide the municipality into wards and establish their boundaries and may change the number of wards and their boundaries.

**WHEREAS** the requirements for advertising this Bylaw, as per Section 606 of the *Municipal Government Act*, have been met prior to the Public Hearing date.

**WHEREAS** a Public Hearing was held on July 2, 2024 at the Wheatland County office.

**THEREFORE** under the authority and subject to the provisions of the *Municipal Government Act*, as amended, the Council of Wheatland County enacts as follows:

#### **Title**

1. This Bylaw may be cited as the *Electoral Boundaries Bylaw*.

#### **Definitions**

2. In this Bylaw, words have the same meaning as set out in the *Municipal Government Act* except that:
  - (a) **"Act"** means the *Municipal Government Act*.
  - (b) **"Council"** means the duly elected Councillors of Wheatland County.
  - (c) **"Councillor"** means the duly elected Councillors and Wheatland County and includes the Reeve and Deputy Reeve.
  - (d) **"Division"** means ward as defined by the *Municipal Government Act*.

#### **Purpose**

3. The purpose this Bylaw is to establish the boundaries of each electoral division.

#### **Divisions and Division Boundaries**

4. Wheatland County is divided into seven (7) divisions.
5. The boundaries of each division are established in Schedule "A", attached to and forming part of this Bylaw.

#### **Council**

6. Council shall be comprised of seven (7) Councillors.
7. A candidate for a Councillor must be nominated for a specific division and must reside in the division in which they are nominated, based on the division boundaries in Schedule "A".
8. One (1) Councillor is elected for each division and all Councillors must represent the Division in which they were nominated.

**Severability**

- 9. Each provision of this Bylaw is independent of all other provisions. If any provision of this Bylaw is declared invalid for any reason by a court of competent authority, all other provisions of this Bylaw will remain valid and enforceable.

**Force and Effect**

- 10. Bylaw 2001-05, and any amendment thereto, are repealed on October 19, 2025 or the day before the date of the 2025 municipal election as determined by Council, whichever is earlier.
- 11. Bylaw 2024-18 is passed when it receives third reading and is signed by the Reeve/Deputy Reeve and the CAO or Designate, as per the *Municipal Government Act*
- 12. Bylaw 2024-18 comes into full force and effect on October 19, 2025 or the day before the date of the 2025 municipal election as determined by Council, whichever is earlier.

**MOVED** First Reading of Bylaw 2024-18 on July 2, 2024, this being a bylaw for the purpose of amending the electoral division boundaries as shown on the attached Schedule 'A'.



Carried.

**MOVED** Second Reading of Bylaw 2024-18 on September 17, 2024, and it was

Carried.

**MOVED** Third and Final Reading of Bylaw 2024-18 on September 17, 2024, and it was

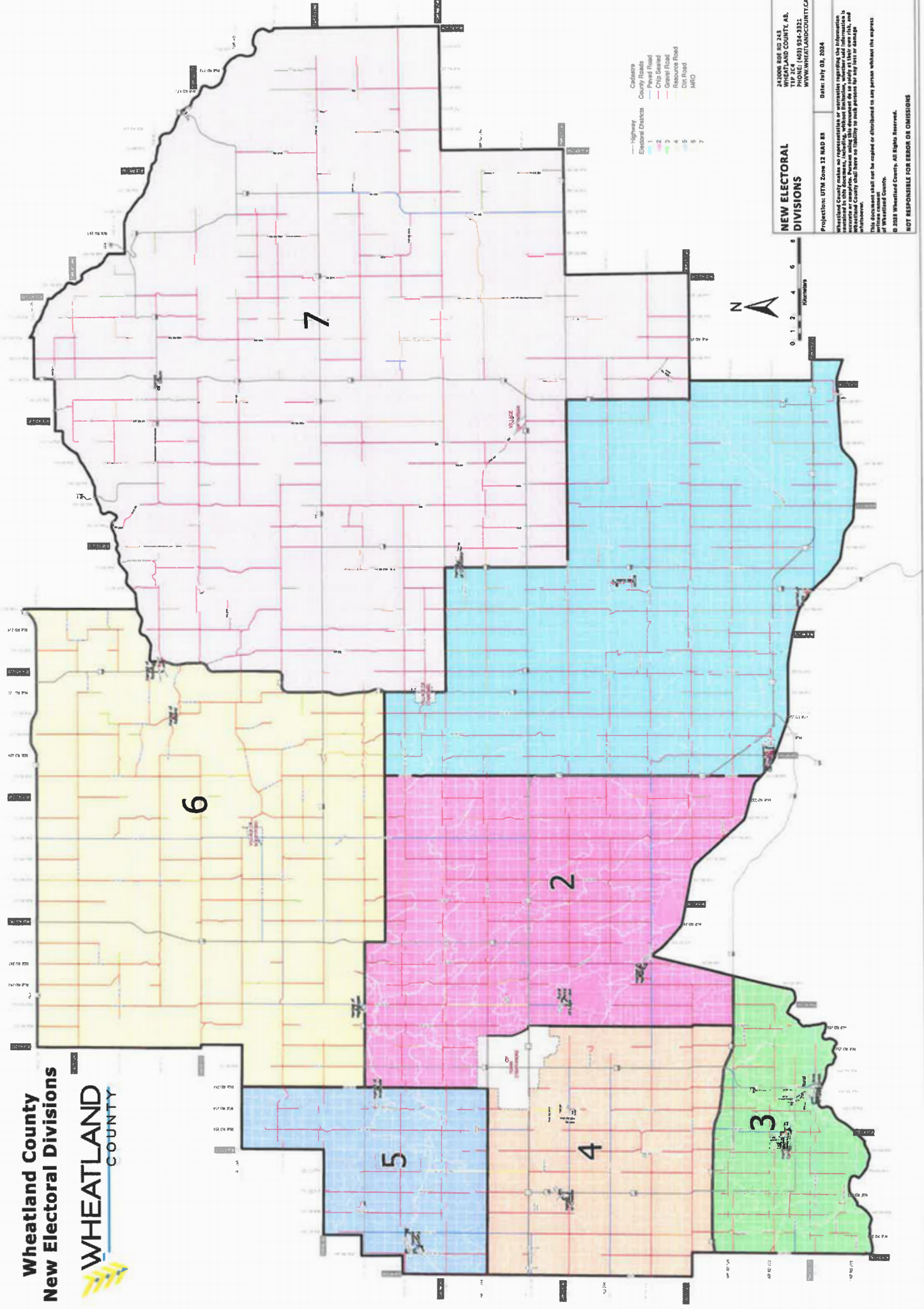
Carried.

  
Reeve, Amber Link *Scott Kinn*  
  
Chief Administrative Officer,  
Brian Henderson

**Schedule "A"**  
**Comprising part of Bylaw 2024-18**  
Electoral Division Boundaries

Wheatland County Electoral Division Boundaries Map	1
Division 1 Electoral Boundary Description	2
Division 1 Electoral Boundary Map	4
Division 2 Electoral Boundary Description	5
Division 2 Electoral Boundary Map	6
Division 3 Electoral Boundary Description	7
Division 3 Electoral Boundary Map	8
Division 4 Electoral Boundary Description	9
Division 4 Electoral Boundary Map	10
Division 5 Electoral Boundary Description	11
Division 5 Electoral Boundary Map	12
Division 6 Electoral Boundary Description	13
Division 6 Electoral Boundary Map	15
Division 7 Electoral Boundary Description	16
Division 7 Electoral Boundary Map	19

**Wheatland County  
New Electoral Divisions**



- Legend**
- Highway
  - County Roads
  - Electoral Districts
  - 1
  - 2
  - 3
  - 4
  - 5
  - 6
  - 7
  - County Roads
  - Payd Road
  - Gravel Road
  - Resource Road
  - Dirt Road
  - MRO



**NEW ELECTORAL DIVISIONS**

242006 B08 B0 245  
WHEATLAND COUNTY, AB.  
TP 104 (403) 934-3321  
WWW.WHEATLANDCOUNTY.CA

Projection: UTM Zone 12 MBD BS Date: July 01, 2024

Wheatland County makes no representation or warranty regarding the information contained in this document, including, without limitation, whether and information is correct, complete, current, or reliable. Wheatland County shall have no liability to such persons for any loss or damage arising from the use of this information.

This document shall not be copied or distributed to any person without the express written consent of Wheatland County.

© 2024 Wheatland County. All Rights Reserved.

**NOT RESPONSIBLE FOR ERROR OR OMISSIONS**

## **Division 1**

Division 1 generally contains the area within Wheatland County north of the southern boundary with Siksika Nation; south of Township Roads 240, 250, and the area between Township Roads 252 and 254; east of Highway 1 and Range Road 231; and west of Highways 56, 840, and 842.

The division includes all those areas West of the 4<sup>th</sup> Meridian within the municipal boundaries of Wheatland County within lands described as:

The following sections in **Township 25, Range 22:**

Sections 3, excluding those areas within the boundaries of the Village of Standard,  
Sections 4 to 9,  
Sections 10, excluding those areas within the boundaries of the Village of Standard, and  
Sections 15 to 18.

The following sections in **Township 24, Range 25:**

Sections 1 to 36.

The following sections in **Township 24, Range 21:**

Sections 3 to 10,  
Sections 15 to 22, and  
Sections 27 to 34.

The following sections in **Township 23, Range 22:**

Sections 1 to 36.

The following sections in **Township 23, Range 21:**

Sections 1 to 36.

The following sections in **Township 23, Range 20:**

Sections 1 to 36.

The following sections in **Township 22, Range 23:**

Section 13, excluding those areas within the boundaries of Siksika Nation,  
Sections 24 and 25, and  
Section 36.

The following sections in **Township 22, Range 22:**

Sections 7 to 12, excluding those areas within the boundaries of Siksika Nation, and  
Sections 13 to 36.

The following sections in **Township 22, Range 21:**

Sections 1 to 4,  
Sections 5 and 6, excluding those areas within the boundaries of Siksika Nation, and  
Sections 7 to 36.

The following sections in **Township 22, Range 20:**

Sections 1 to 36.

The following sections in **Township 21, Range 21:**

Sections 25 to 27, excluding those areas within the boundaries of Siksika Nation,  
Section 33, excluding those areas within the boundaries of Siksika Nation, and  
Sections 34 to 36.

The following sections in **Township 21, Range 20:**

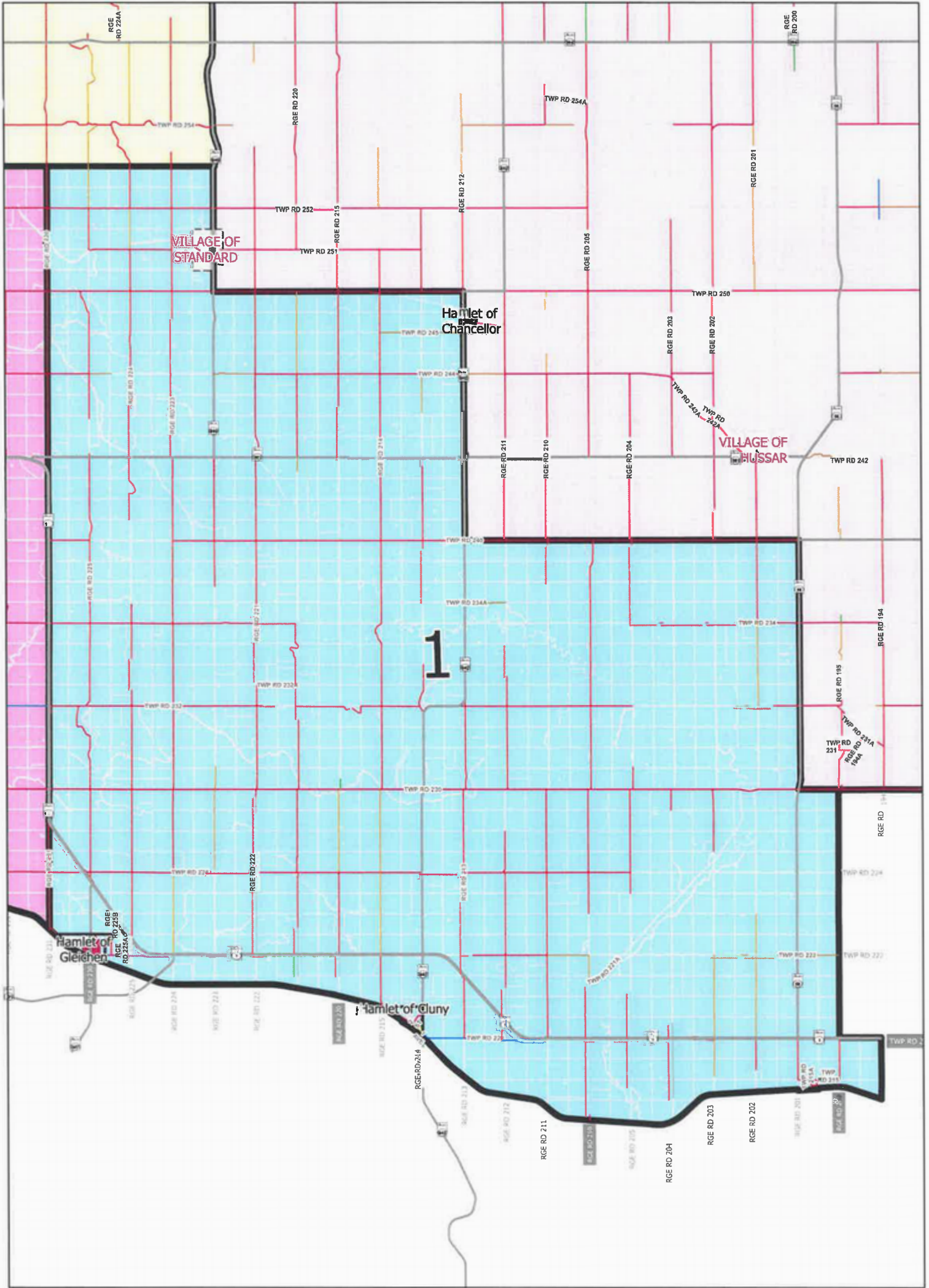
Sections 19 to 21, excluding those areas within the boundaries of Siksika Nation,  
Sections 25 to 28, excluding those areas within the boundaries of Siksika Nation,  
Section 29,  
Section 30, excluding those areas within the boundaries of Siksika Nation, and  
Sections 31 to 36.

The following sections in **Township 21, Range 19:**

Sections 30, excluding those areas within the boundaries of Siksika Nation, and  
Section 31.

And including the following communities:

- The Hamlet of Cluny, and
- The Hamlet of Gleichen.



### Electoral Division: 1



Highway	<b>Electoral Districts</b>
Cadastre	1
Paved Road	2
Chip Sealed	3
Gravel Road	4
Resource Road	5
Dirt Road	6
MRO	7

## **Division 2**

Division 2 contains the area within Wheatland County north of Highway 901 and the boundary with Siksika Nation; south of Highway 564 and the area between Township Roads 252 and 254; east of Range Road 250, and Range Road 253; and west of Highway 1 and Range Road 231.

The division includes all those areas West of the 4<sup>th</sup> Meridian within the municipal boundaries of Wheatland County within lands described as:

The following sections in **Township 25, Range 25:**

Sections 1 to 3,  
Sections 10 to 15, and  
Sections 22 to 24.

The following sections in **Township 25, Range 24:**

Sections 1 to 22.

The following sections in **Township 25, Range 23:**

Sections 1 to 18.

The following sections in **Township 24, Range 25:**

Section 13, excluding those areas within the boundaries of the Town of Strathmore,  
Sections 24 to 27, excluding those areas within the boundaries of the Town of Strathmore, and  
Sections 34 to 36.

The following sections in **Township 24, Range 24:**

Sections 1 to 36.

The following sections in **Township 24, Range 23:**

Sections 1 to 36.

The following sections in **Township 23, Range 24:**

Sections 1 to 4, excluding those areas within the boundaries of Siksika Nation,  
Sections 5 to 9,  
Sections 10 and 11 excluding those areas within the boundaries of Siksika Nation, and  
Sections 12 to 36.

The following sections in **Township 23, Range 23:**

Sections 1 to 4,  
Sections 5 and 6, excluding those areas within the boundaries of Siksika Nation, and  
Sections 7 to 36.

The following sections in **Township 22, Range 25:**

Sections 25 and 36.

The following sections in **Township 22, Range 24:**

Section 29, excluding those areas within the boundaries of Siksika Nation,  
Section 30 and 31, and  
Section 32, excluding those areas within the boundaries of Siksika Nation.

The following sections in **Township 22, Range 23:**

Section 14, excluding those areas within the boundaries of Siksika Nation,  
Sections 21 to 23, excluding those areas within the boundaries of Siksika Nation,  
Sections 26 and 27,  
Sections 28 and 29, excluding those areas within the boundaries of Siksika Nation,  
Section 30,  
Sections 31 and 32, excluding those areas within the boundaries of Siksika Nation, and  
Sections 33 to 35.

And including the following communities:

- The Hamlet of Namaka, and
- The Community of Eagle Lake.



























