

BYLAW 2024-18

Electoral Boundaries Bylaw

BEING A BYLAW OF WHEATLAND COUNTY TO ESTABLISH THE ELECTORAL BOUNDARIES

WHEREAS section 143 of the *Municipal Government Act* states that Council may by bylaw specify the number of councillors within Council, provided they total an odd number of three (3) or more.

WHEREAS section 148 of the *Municipal Government Act* states that Council may by bylaw divide the municipality into wards and establish their boundaries and may change the number of wards and their boundaries.

WHEREAS the requirements for advertising this Bylaw, as per Section 606 of the *Municipal Government Act*, have been met prior to the Public Hearing date.

WHEREAS a Public Hearing was held on _____, 2024 at the Wheatland County office.

THEREFORE under the authority and subject to the provisions of the *Municipal Government Act*, as amended, the Council of Wheatland County enacts as follows:

Title

1. This Bylaw may be cited as the *Electoral Boundaries Bylaw*.

Definitions

2. In this Bylaw, words have the same meaning as set out in the *Municipal Government Act* except that:
 - (a) **“Act”** means the *Municipal Government Act*.
 - (b) **“Council”** means the duly elected Councillors of Wheatland County.
 - (c) **“Councillor”** means the duly elected Councillors and Wheatland County and includes the Reeve and Deputy Reeve.
 - (d) **“Division”** means ward as defined by the *Municipal Government Act*.

Purpose

3. The purpose this Bylaw is to establish the boundaries of each electoral division.

Divisions and Division Boundaries

4. Wheatland County is divided into seven (7) divisions.
5. The boundaries of each division are established in Schedule “A”, attached to and forming part of this Bylaw.

Council

6. Council shall be comprised of seven (7) Councillors.
7. A candidate for a Councillor must be nominated for a specific division and must reside in the division in which they are nominated, based on the division boundaries in Scheule “A”.
8. One (1) Councillor is elected for each division and all Councillors must represent the Division in which they were nominated.

Severability

- 9. Each provision of this Bylaw is independent of all other provisions. If any provision of this Bylaw is declared invalid for any reason by a court of competent authority, all other provisions of this Bylaw will remain valid and enforceable.

Transitional

- 10. Bylaw 2001-05, *being a bylaw to amend the ward boundaries for the purpose of electing Councilors in the 2001 general election*, and all amendments thereto are repealed upon this Bylaw coming into full force and effect.
- 11. This Bylaw comes into force when it receives third reading and is signed by the Reeve/Deputy Reeve and the CAO or Designate, as per the *Municipal Government Act*.

MOVED First Reading of Bylaw 2024-18 on _____ this being a bylaw for the purpose of amending the electoral division boundaries as shown on the attached Schedule 'A'.

Lost/Carried.

MOVED Second Reading of Bylaw 2024-18 on _____ and it was

Lost/Carried.

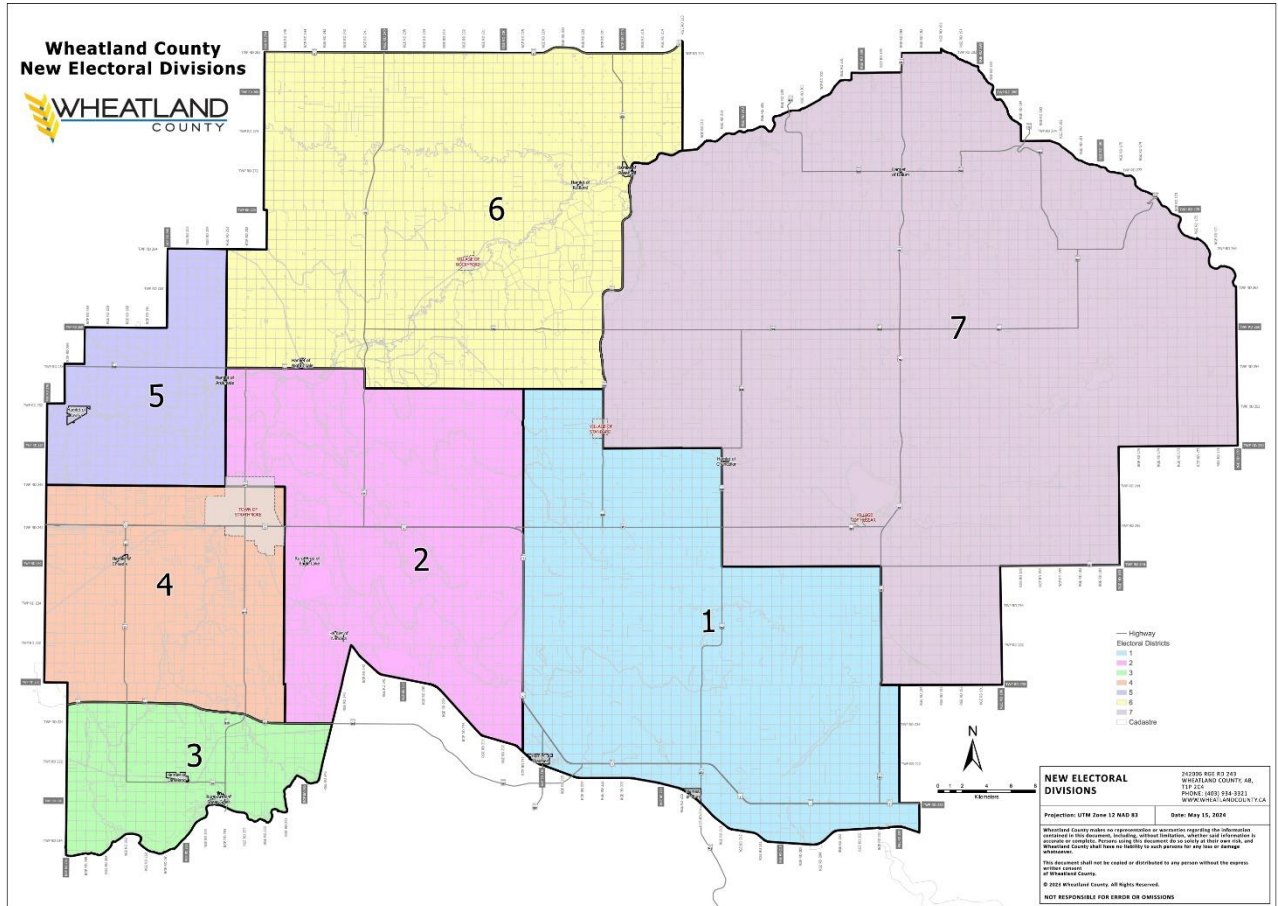
MOVED Third and Final Reading of Bylaw 2024-18 on _____ and it was

Lost/Carried.

Reeve

Chief Administrative Officer

Schedule "A"
Comprising part of Bylaw 2024-18
Electoral Division Boundaries



Wheatland County Electoral Division Overview Map

DRAFT

Division 1

Division 1 generally contains the area within Wheatland County north of the southern boundary with Siksika Nation; south of Township Roads 240, 250, and the area between Township Roads 252 and 254; east of Highway 1 and Range Road 231; and west of Highways 56, 840, and 842.

All those areas West of the 4th Meridian within the municipal boundaries of Wheatland County within lands described as:

The following sections in **Township 25, Range 22:**

Sections 3, excluding those areas within the boundaries of the Village of Standard

Sections 4 to 9

Sections 10, excluding those areas within the boundaries of the Village of Standard

Sections 15 to 18

The following sections in **Township 24, Range 25:**

Sections 1 to 36

The following sections in **Township 24, Range 21:**

Sections 3 to 10

Sections 15 to 22

Sections 27 to 34

The following sections in **Township 23, Range 22:**

Sections 1 to 36

The following sections in **Township 23, Range 21:**

Sections 1 to 36

The following sections in **Township 23, Range 20:**

Sections 1 to 36

The following sections in **Township 22, Range 23:**

Section 13, excluding those areas within the boundaries of Siksika Nation

Sections 24 and 25

Section 36

The following sections in **Township 22, Range 22:**

Sections 7 to 12, excluding those areas within the boundaries of Siksika Nation

Sections 13 to 36

The following sections in **Township 22, Range 21:**

Sections 1 to 4

Sections 5 and 6, excluding those areas in Sections 5 and 6 within the boundaries of Siksika Nation

Sections 7 to 36

The following sections in **Township 22, Range 20:**

Sections 1 to 36

The following sections in **Township 21, Range 21:**

Sections 25 to 27, excluding those areas within the boundaries of Siksika Nation

Section 33, excluding those areas within the boundaries of Siksika Nation

Sections 34 to 36

The following sections in **Township 21, Range 20:**

Sections 19 to 21, excluding those areas within the boundaries of Siksika Nation

Sections 25 to 28, excluding those areas within the boundaries of Siksika Nation

Section 29

Section 30, excluding those areas within the boundaries of Siksika Nation

Sections 31 to 36

The following sections in **Township 21, Range 19**:

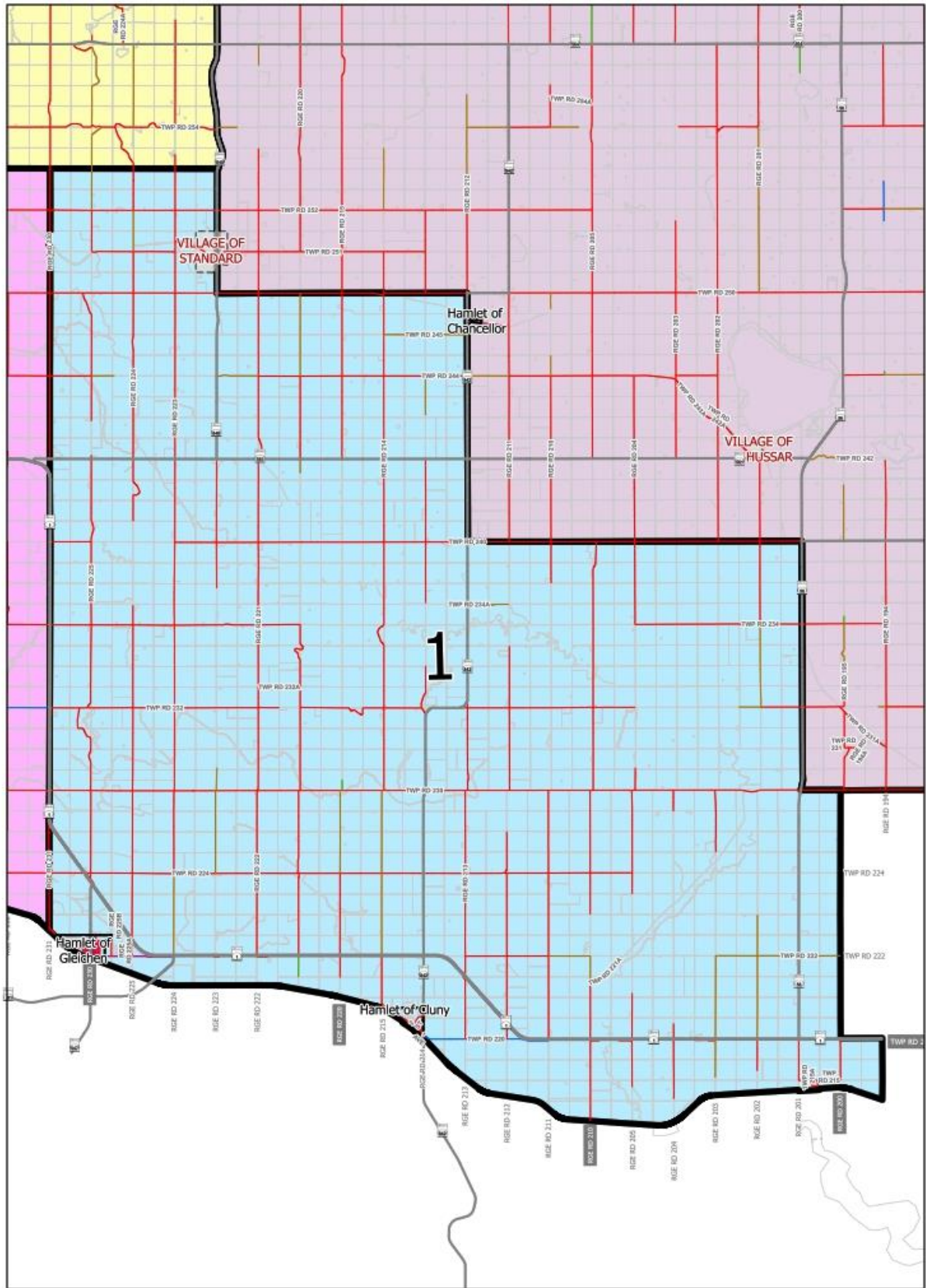
Sections 30, excluding those areas within the boundaries of Siksika Nation

Section 31

And including the following communities:

- The Hamlet of Cluny
- The Hamlet of Gleichen

DRAFT



00.75 1.5 3 4.5 6
Kilometers

Electoral Division: 1



- | | |
|--|---|
| <ul style="list-style-type: none"> — Highway □ Cadastre — Paved Road — Chip Sealed — Gravel Road — Resource Road — Dirt Road — MRO | Electoral Districts
<ul style="list-style-type: none"> 1 2 3 4 5 6 7 |
|--|---|

Wheatland County Electoral Division 1 Map

Division 2

Division 2 contains the area within Wheatland County north of Highway 901 and the boundary with Siksika Nation; south of Highway 564 and the area between Township Roads 252 and 254; east of Range Road 250, and Range Road 253; and west of Highway 1 and Range Road 231.

All those areas West of the 4th Meridian within the municipal boundaries of Wheatland County within lands described as:

The following sections in **Township 25, Range 25:**

Sections 1 to 3
Sections 10 to 15
Sections 22 to 24

The following sections in **Township 25, Range 24:**

Sections 1 to 22

The following sections in **Township 25, Range 23:**

Sections 1 to 18

The following sections in **Township 24, Range 25:**

Sections 25, to 27, excluding those areas within the boundaries of the Town of Strathmore
Sections 34 to 36

The following sections in **Township 24, Range 24:**

Sections 1 to 36

The following sections in **Township 24, Range 23:**

Sections 1 to 36

The following sections in **Township 23, Range 24:**

Sections 1 to 4, excluding those areas within the boundaries of Siksika Nation
Sections 5 to 9
Sections 10 and 11 excluding those areas within the boundaries of Siksika Nation
Sections 12 to 36

The following sections in **Township 23, Range 23:**

Sections 1 to 4
Sections 5 and 6, excluding those areas within the boundaries of Siksika Nation
Sections 7 to 36

The following sections in **Township 22, Range 25:**

Sections 25 and 36

The following sections in **Township 22, Range 24:**

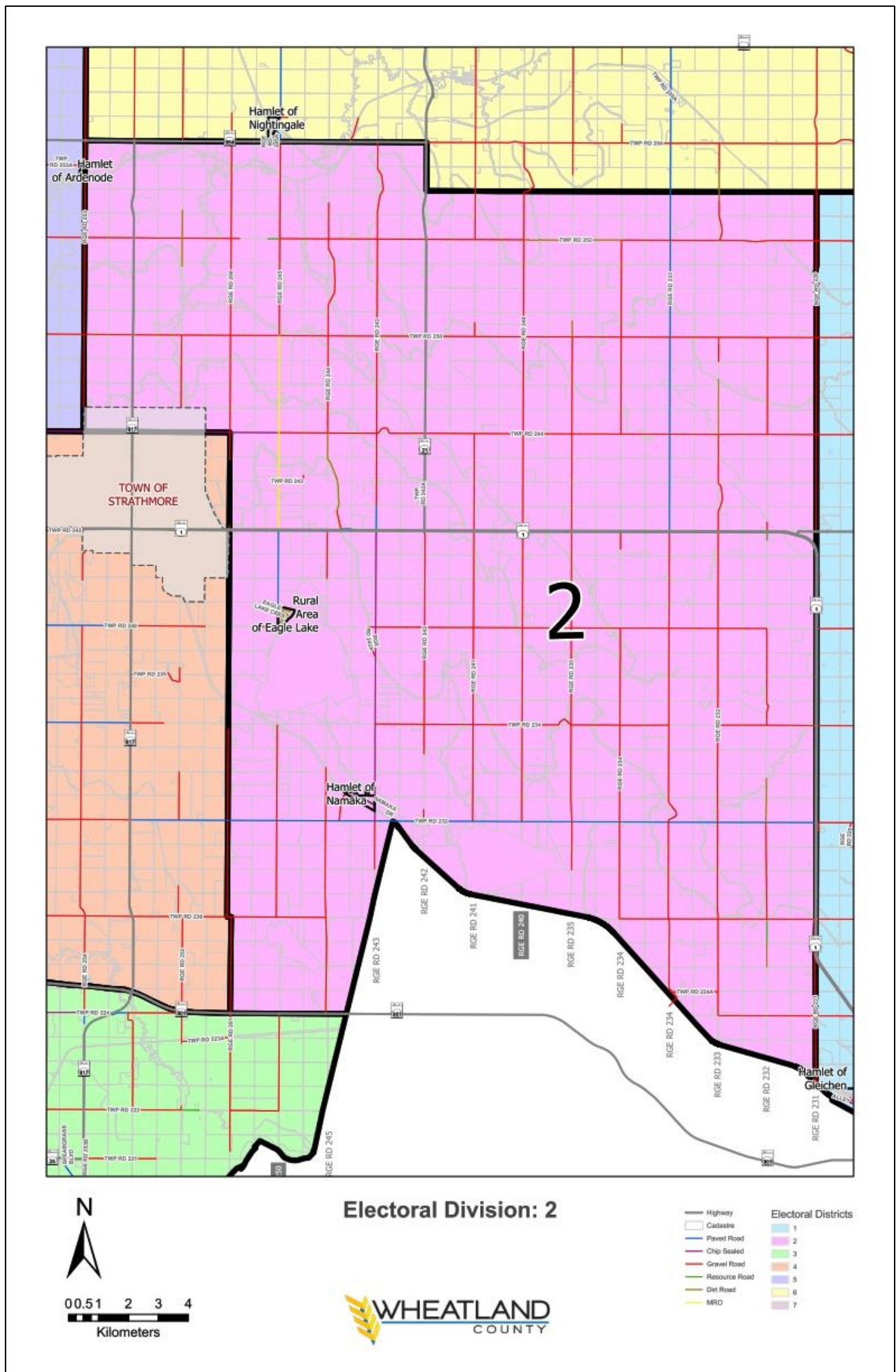
Section 29, excluding those areas within the boundaries of Siksika Nation
Section 30 and 31
Section 32, excluding those areas within the boundaries of Siksika Nation

The following sections in **Township 22, Range 23:**

Section 14, excluding those areas within the boundaries of Siksika Nation
Sections 21 to 23, excluding those areas within the boundaries of Siksika Nation
Sections 26 and 27
Sections 28 and 29, excluding those areas within the boundaries of Siksika Nation
Section 30
Sections 31 and 32, excluding those areas within the boundaries of Siksika Nation
Sections 33 to 35

And including the following communities:

- The Hamlet of Namaka
- The Community of Eagle Lake



Wheatland County Electoral Division 2 Map

Division 3

Division 3 contains the area within Wheatland County south of Highway 22X and Highway 901.

All those areas West of the 4th Meridian within the municipal boundaries of Wheatland County within lands described as:

The following sections in **Township 22, Range 26:**

- Sections 1 to 24
- Section 25, excluding those areas north of Highway 22X
- Sections 26 to 29
- Section 30, excluding those areas north of Highway 22X

The following sections in **Township 22, Range 25:**

- Sections 1 to 26
- Sections 27 to 30, excluding those areas north of Highway 901

The following sections in **Township 22, Range 24:**

- Section 7, excluding those areas within the boundaries of the Siksika Nation and Vulcan County
- Section 17 and 18, excluding those areas within the boundaries of the Siksika Nation
- Section 19
- Section 20, excluding those areas within the boundaries of the Siksika Nation

The following sections in **Township 21, Range 26:**

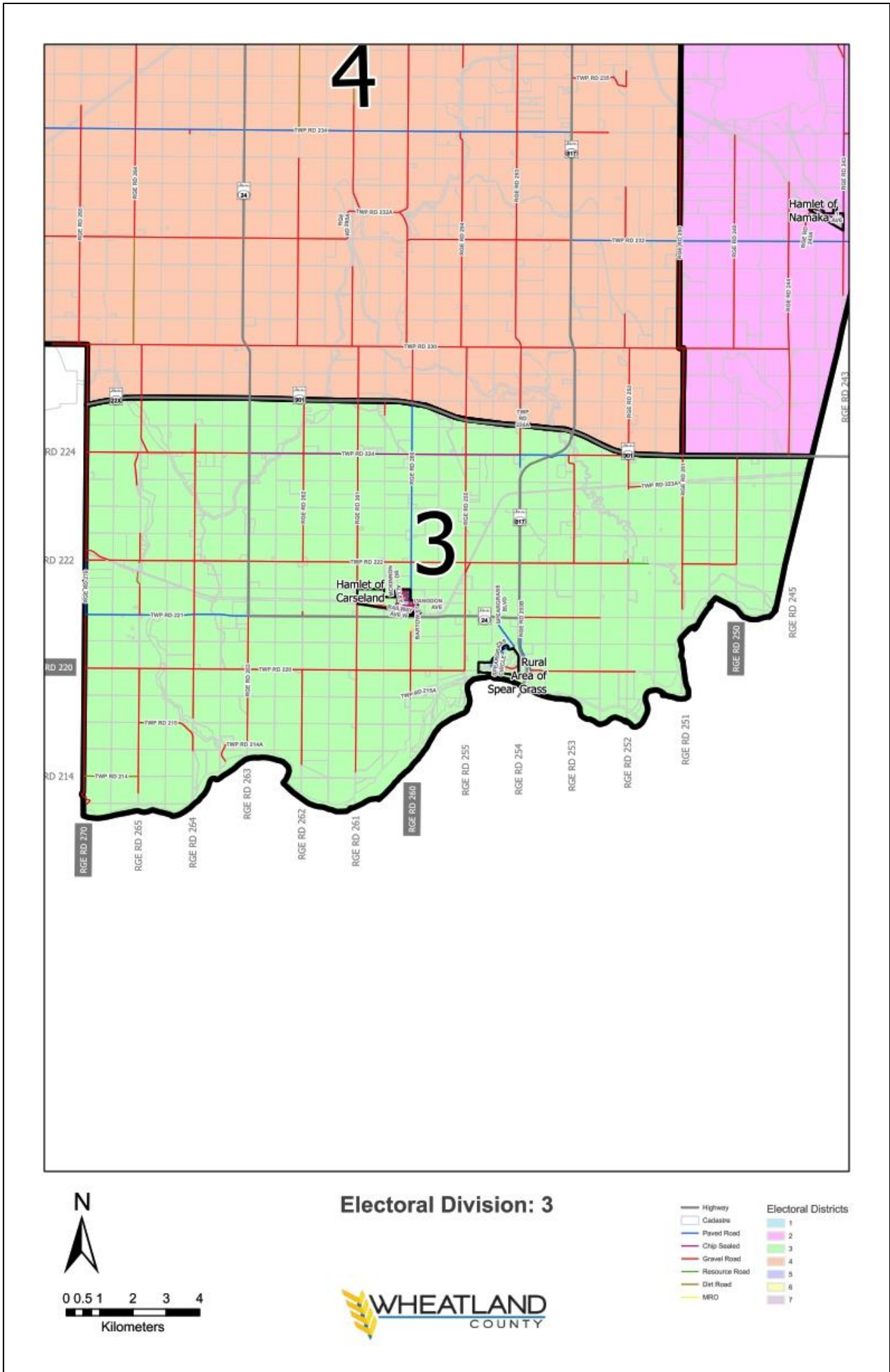
- Sections 19 to 24, excluding those areas within the boundaries of Vulcan County
- Sections 25 and 26
- Sections 27 and 28, excluding those areas within the boundaries of Vulcan County
- Sections 29 to 36

The following sections in **Township 21, Range 25:**

- Sections 30 to 36, excluding those areas within the boundaries of Vulcan County

And including the following communities and business areas:

- Goldfinch Industrial
- The Hamlet of Carseland
- The Community of Speargrass



Wheatland County Electoral Division 3 Map

Division 4

Division 4 contains the area within Wheatland County north of Highway 22X and Highway 901; south of Township Road 244; and west of Range Road 250.

All those areas West of the 4th Meridian within the municipal boundaries of Wheatland County within lands described as:

The following sections in **Township 24, Range 26:**

Sections 1 to 24

The following sections in **Township 24, Range 25:**

Sections 1 and 2, excluding those areas within the boundaries of the Town of Strathmore

Sections 3 to 9

Sections 10 to 16, excluding those areas within the boundaries of the Town of Strathmore

Sections 17 to 20

Sections 21 to 24, excluding those areas within the boundaries of the Town of Strathmore

The following sections in **Township 23, Range 26:**

Sections 1 to 36

The following sections in **Township 23, Range 25:**

Sections 1 to 36

The following sections in **Township 22, Range 26:**

Section 25, excluding those areas south of Highway 901

Section 30, excluding those areas south of Highway 22X

Sections 31 to 36

The following sections in **Township 22, Range 25:**

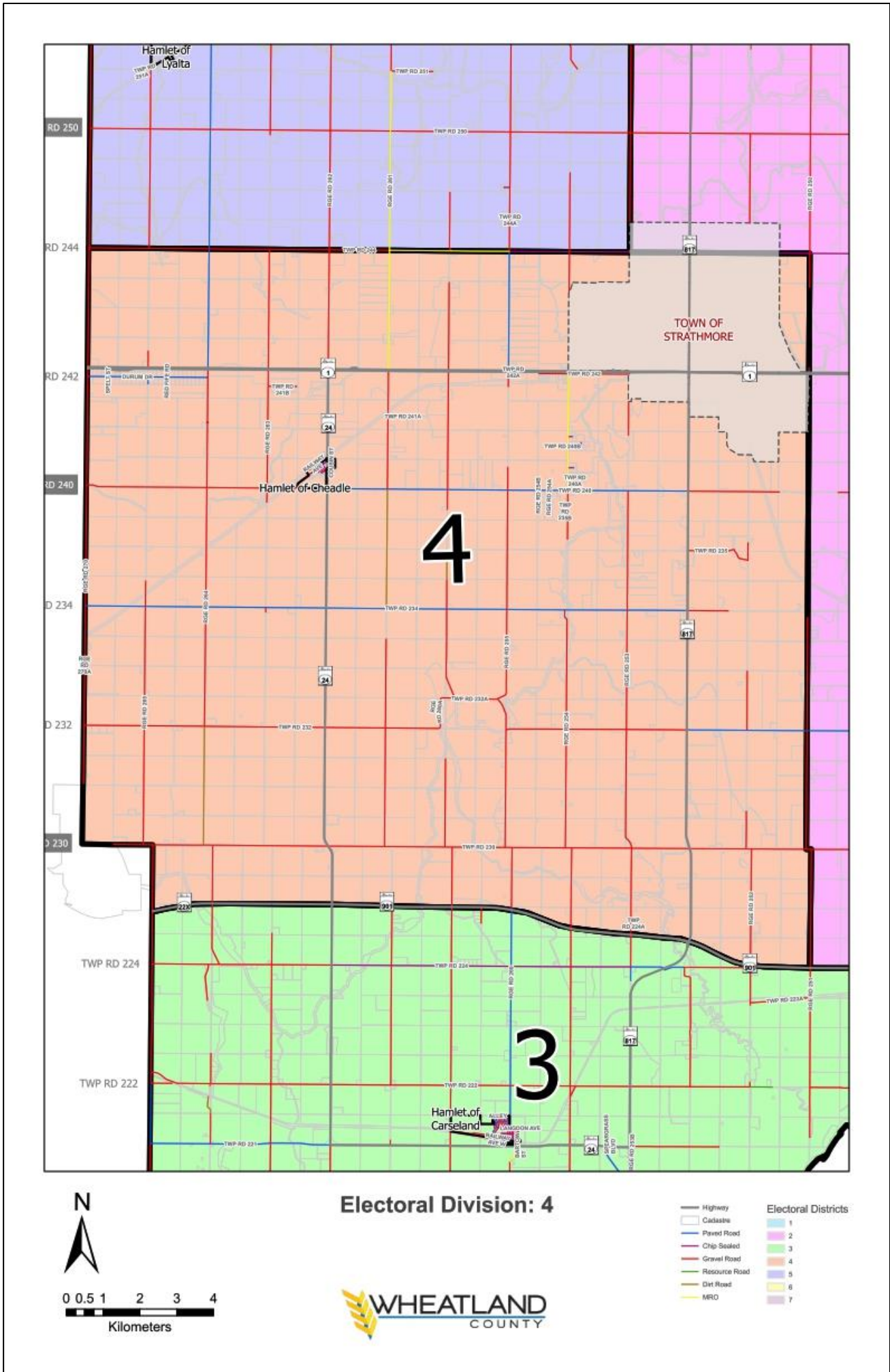
Section 26,

Sections 27 to 30, excluding those areas south of Highway 901

Sections 31 to 35

And including the following communities and business areas:

- The Hamlet of Cheadle
- Origin Business Park



Wheatland County Electoral Division 4 Map

Division 5

Division 5 contains the area within Wheatland County north of Township Road 244; and west of Range Road 253.

All those areas within the municipal boundaries of Wheatland County within lands described as:

The following sections in **Township 26, Range 25:**

Sections 4, to 9

Sections 16 to 21

The following sections in **Township 25, Range 26:**

Sections 1 to 17

Sections 20 to 28

Sections 33 to 36

The following sections in **Township 25, Range 25:**

Sections 4 to 9

Sections 16 to 21

Sections 28 to 33

The following sections in **Township 24, Range 26:**

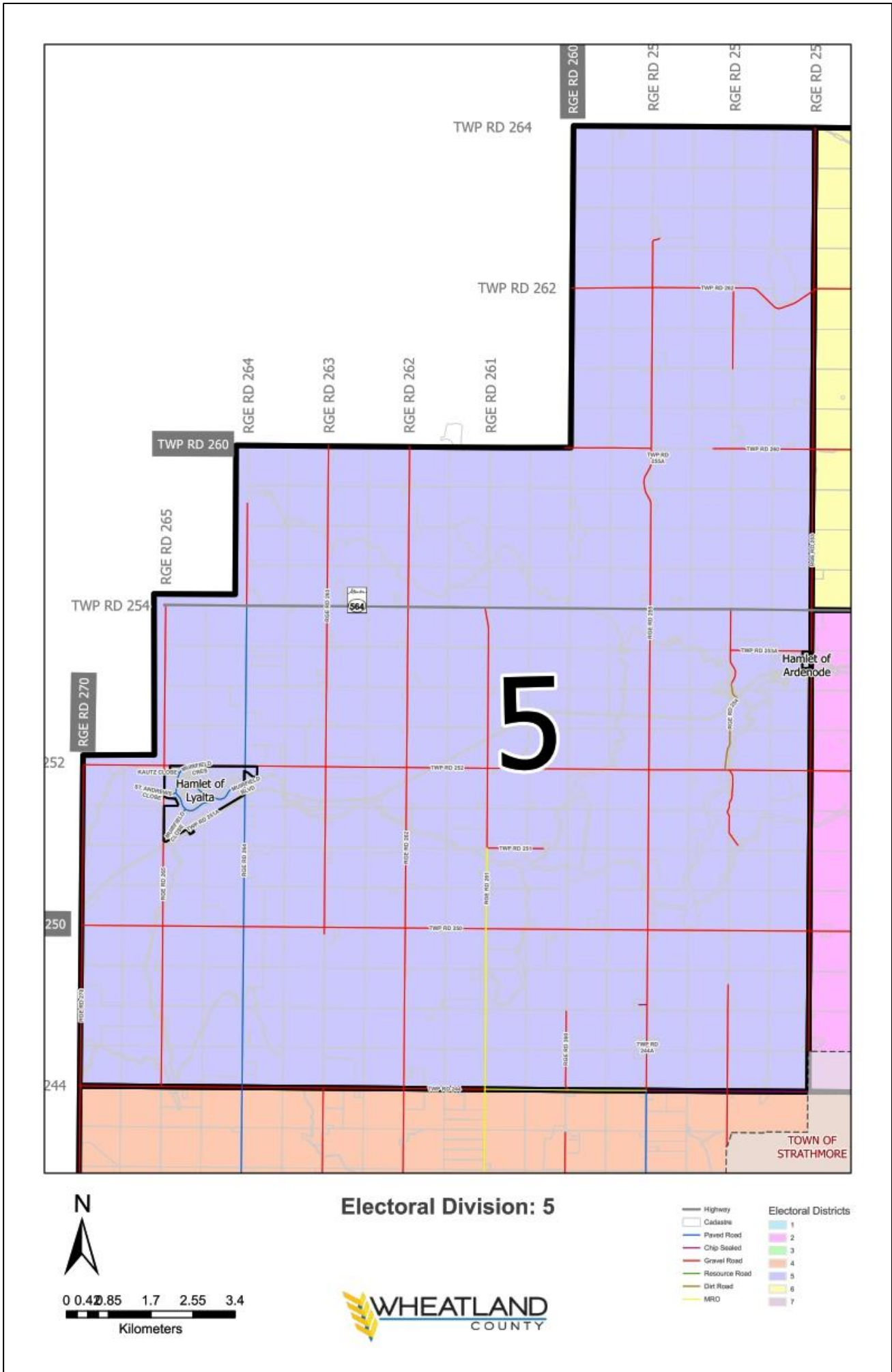
Sections 25 to 36

The following sections in **Township 24, Range 25:**

Sections 28 to 33

And including the following communities:

- The Hamlet of Lyalta
- The Hamlet of Ardenode



Wheatland County Electoral Division 5 Map

Division 6

Division 6 contains the area within Wheatland County north of the Canadian Pacific Railway Line between the Hamlet of Rosebud and Drumheller, Highway 564, and the area between Township Roads 252 and 254; east of Range Road 253; and west of Highway 840, and

All those areas West of the 4th Meridian within the municipal boundaries of Wheatland County within lands described as:

The following sections in **Township 28, Range 24:**

Sections 1 to 12

The following sections in **Township 28, Range 23:**

Sections 1 to 12

The following sections in **Township 28, Range 22:**

Sections 1 to 12

The following sections in **Township 28, Range 21:**

Sections 4 to 9

The following sections in **Township 27, Range 24:**

Sections 1 to 36

The following sections in **Township 27, Range 23:**

Sections 1 to 36

The following sections in **Township 27, Range 22:**

Sections 1 to 36

The following sections in **Township 27, Range 21:**

Sections 6 and 7, excluding Sections 6 and 7 east of Highway 840

Sections 16 to 18, excluding those areas south of the Canadian Pacific Railway

Sections 19 to 21

Sections 28 to 33

The following sections in **Township 26, Range 25:**

Sections 1 to 3

Sections 10 to 15

Sections 22 to 25

Section 36

The following sections in **Township 26, Range 24:**

Sections 1 to 36

The following sections in **Township 26, Range 23:**

Sections 1 to 20

Sections 21 and 22, excluding those areas within the boundaries of the Village of Rockyford

Sections 23 to 36

The following sections in **Township 26, Range 22:**

Sections 3 to 10

Section 11, excluding those areas east of Highway 840

Sections 14 to 23

Sections 26 to 35

Section 36, excluding those areas east of Highway 840

The following sections in **Township 25, Range 25:**

Sections 25 to 27

Sections 34 to 36

The following sections in **Township 25, Range 24:**

Sections 23 to 36

The following sections in **Township 25, Range 23:**

Sections 19 to 36

The following sections in **Township 25, Range 22:**

Sections 19 to 22

Section 23, excluding those areas east of Highway 840

Section 27, excluding those areas east of Highway 840

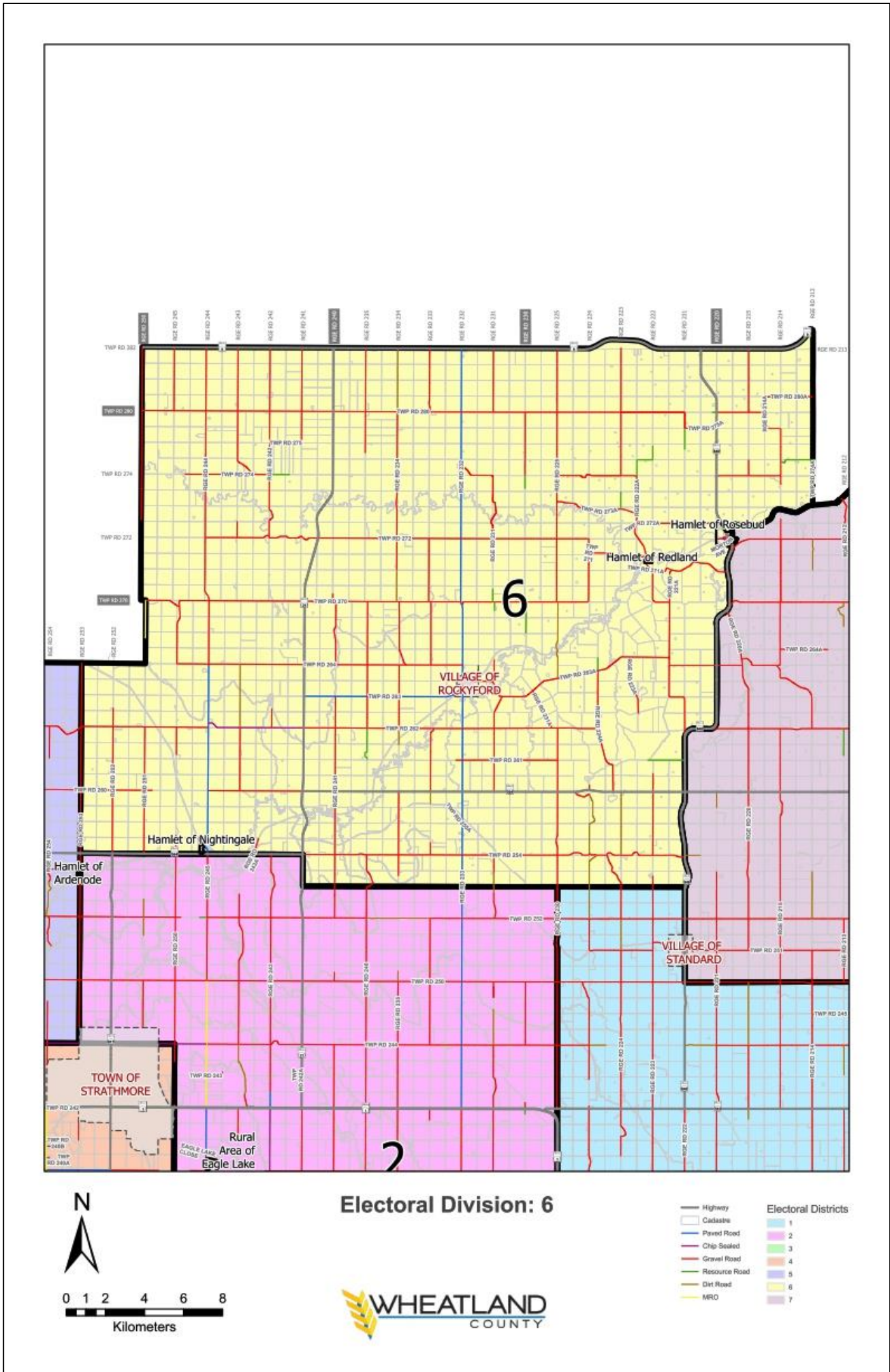
Sections 28 to 33

Section 34, excluding those areas east of Highway 840

And including the following communities:

- The Hamlet of Redland
- The Hamlet of Rosebud
- The Hamlet of Nightingale

DRAFT



Wheatland County Electoral Division 6 Map

Division 7

Division 7 contains the area within Wheatland County north of Township Roads 230, 240, and 250; east of Highways 56, 840, and 842; and south of the Canadian Pacific Railway Line between the Hamlet of Rosebud and Drumheller.

All those areas West of the 4th Meridian within the municipal boundaries of Wheatland County within lands described as:

The following sections in **Township 28, Range 20:**

Sections 1 and 2, excluding those areas within the boundaries of Kneehill County

The following sections in **Township 28, Range 19:**

Sections 1 to 6

Sections 9 and 10

Sections 11 and 12, excluding those areas within the boundaries of the Town of Drumheller

Section 14, excluding those areas within the boundaries of the Town of Drumheller

The following sections in **Township 28, Range 18:**

Section 6, excluding those areas within the boundaries of the Town of Drumheller

The following sections in **Township 27, Range 21:**

Sections 1 to 3

Section 4, excluding those areas west of Highway 840

Section 5

Section 6, excluding those areas west of Highway 840

Sections 7 to 15

Sections 16 to 18, excluding those areas north of the Canadian Pacific Railway

Section 21, excluding those areas north of the Canadian Pacific Railway

Sections 22 to 24, excluding those areas within the boundaries of Kneehill County

The following sections in **Township 27, Range 20:**

Sections 1 to 27

Sections 28 to 30, excluding those areas within the boundaries of Kneehill County

Sections 33 to 35, excluding those areas within the boundaries of Kneehill County

Section 36

The following sections in **Township 27, Range 19:**

Sections 1 to 36

The following sections in **Township 27, Range 18:**

Sections 1 to 12

Sections 13 and 14, excluding those areas within the boundaries of Special Area No. 2

Sections 15 to 20

Sections 21, excluding those areas within the boundaries of the Town of Drumheller

Section 22, excluding those areas within the boundaries of Special Area No. 2 and the Town of Drumheller

Section 23, excluding those areas within the boundaries of Special Area No. 2

Sections 29, excluding those areas within the boundaries of the Town of Drumheller

Section 30

Sections 31 and 32, excluding those areas within the boundaries of the Town of Drumheller

The following sections in **Township 27, Range 17:**

Section 3 and 4, excluding those areas within the boundaries of Special Area No. 2

Sections 5 and 6

Sections 7 and 8, excluding those areas within the boundaries of Special Area No. 2

Sections 18, excluding those areas within the boundaries of Special Area No. 2

The following sections in **Township 26, Range 22:**

- Sections 1 and 2
- Sections 12 and 13
- Section 11, excluding those areas west of Highway 840
- Sections 24 and 25
- Section 36, excluding those areas west of Highway 840

The following sections in **Township 26, Range 21:**

- Sections 1 to 36

The following sections in **Township 26, Range 20:**

- Sections 1 to 36

The following sections in **Township 26, Range 19:**

- Sections 1 to 36

The following sections in **Township 26, Range 18:**

- Sections 1 to 36

The following sections in **Township 26, Range 17:**

- Sections 1 to 12
- Section 13, excluding those areas within the boundaries of Special Area No. 2
- Section 14 to 22
- Section 23, excluding those areas within the boundaries of Special Area No. 2
- Section 26 and 27, excluding those areas within the boundaries of Special Area No. 2
- Section 28 to 31
- Section 32 and 33 excluding those areas within the boundaries of Special Area No. 2
- Section 34

The following sections in **Township 25, Range 22:**

- Section 1
- Section 2, excluding those areas within the boundaries of the Village of Standard
- Section 11, excluding those areas within the boundaries of the Village of Standard
- Section 23, excluding those areas west of Highway 840
- Sections 24 to 26
- Section 27, excluding those areas west of Highway 840
- Section 34, excluding those areas west of Highway 840
- Sections 35 and 36

The following sections in **Township 25, Range 21:**

- Sections 1 to 36

The following sections in **Township 25, Range 20:**

- Sections 1 to 36

The following sections in **Township 25, Range 19:**

- Sections 1 to 36

The following sections in **Township 25, Range 18:**

- Sections 1 to 36

The following sections in **Township 25, Range 17:**

- Sections 1 to 36

The following sections in **Township 24, Range 21:**

Section 1 and 2
Sections 11 to 14
Sections 23 to 26
Section 35 and 36

The following sections in **Township 24, Range 20:**

Sections 1 to 12
Sections 13 and 14, excluding those areas within the boundaries of the Village of Hussar
Sections 15 to 36

The following sections in **Township 24, Range 19:**

Sections 1 to 36

The following sections in **Township 24, Range 18:**

Sections 1 to 36

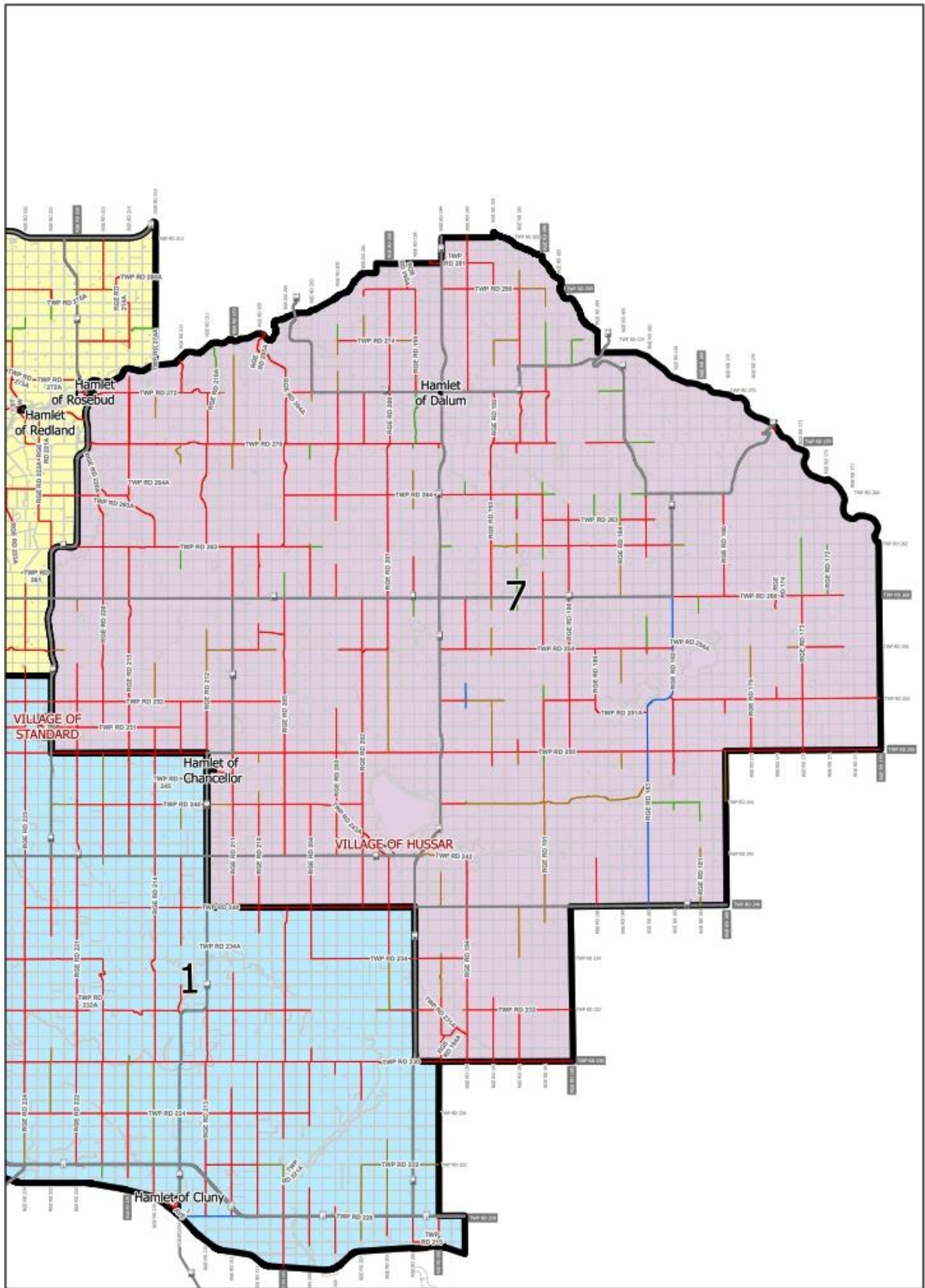
The following sections in **Township 23, Range 19:**

Sections 1 to 36

And including the following communities:

- The Hamlet of Chancellor

DRAFT



0 1.5 3 6 9 12
Kilometers

Electoral Division: 7



- | | |
|--|---|
| <ul style="list-style-type: none"> — Highway □ Cadastre — Paved Road — Chip Sealed — Gravel Road — Resource Road — Dirt Road — MRO | Electoral Districts
<ul style="list-style-type: none"> 1 2 3 4 5 6 7 |
|--|---|

Wheatland County Electoral Division 7 Map