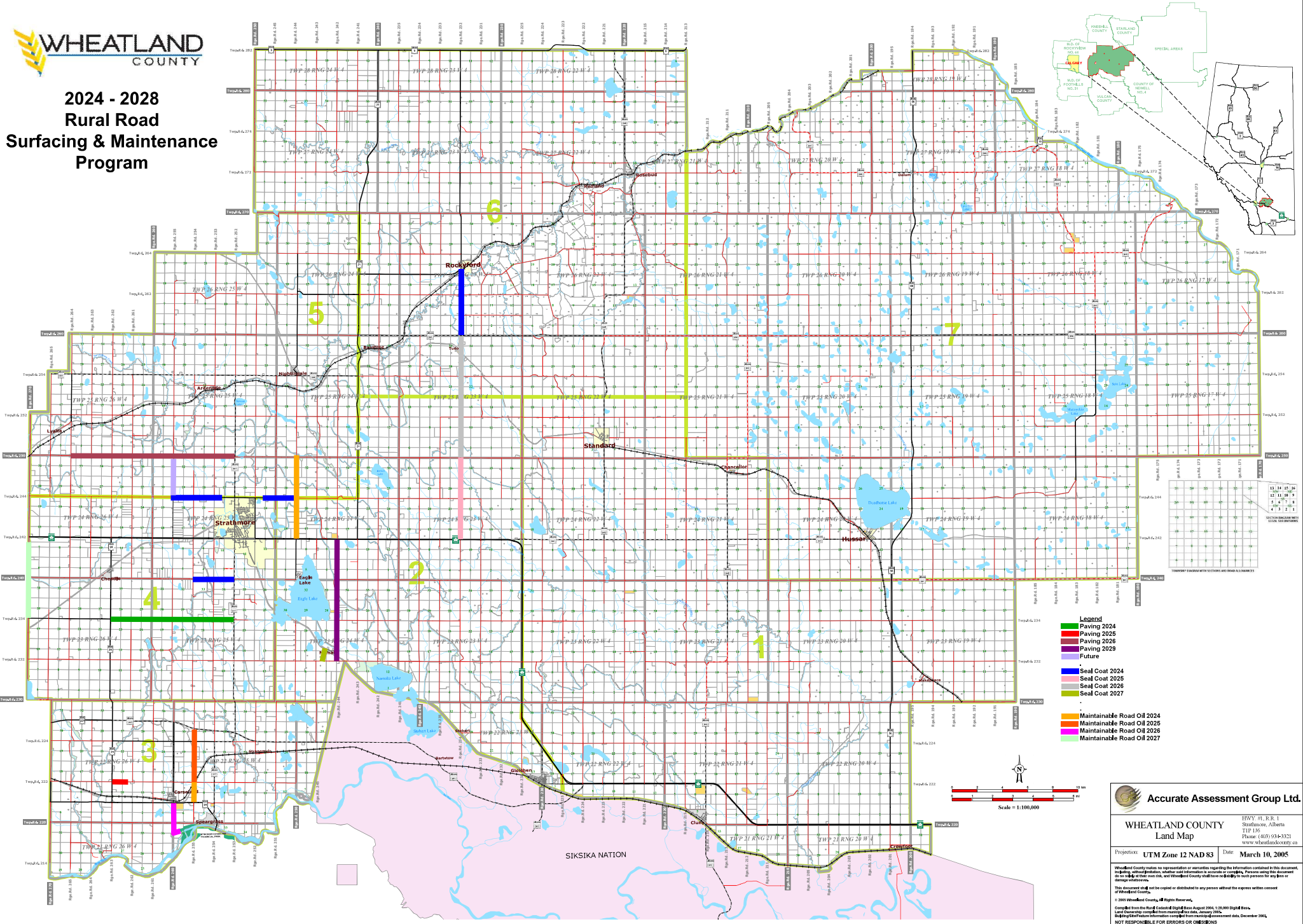
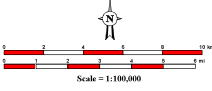




2024 - 2028 Rural Road Surfacing & Maintenance Program



- Legend**
- █ Paving 2024
 - █ Paving 2025
 - █ Paving 2026
 - █ Paving 2029
 - █ Future
 - █ Seal Coat 2024
 - █ Seal Coat 2025
 - █ Seal Coat 2026
 - █ Seal Coat 2027
- █ Maintainable Road Oil 2024
 - █ Maintainable Road Oil 2025
 - █ Maintainable Road Oil 2026
 - █ Maintainable Road Oil 2027



Accurate Assessment Group Ltd.

WHEATLAND COUNTY
Land Map

HWY 81 R 1
Stanhope, Alberta
T1P 1P6
Phone: (403) 934-3321
www.wheatlandcounty.ca

Projection: **UTM Zone 12 NAD 83** Date: **March 10, 2005**

Wheatland County makes no representation or warranty regarding the information contained in this document. It is the user's responsibility to verify the accuracy of the information. Persons using this document do so at their own risk, and Wheatland County shall not be liable for any loss or damage resulting from its use.

This document shall not be copied or distributed in any form without the express written consent of Wheatland County.


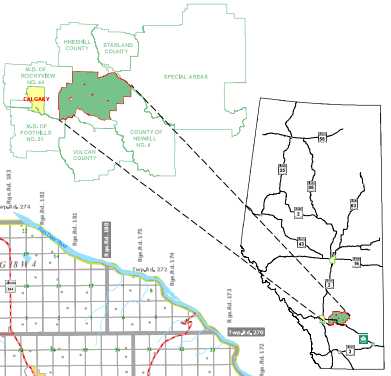
© 2005 Wheatland County. All Rights Reserved.

Compiled from the Road Control & Digital Base August 2004, 1:25,000 Digital Base.

© 2005 Survey & Mapping from measurement data, January 2004.

Digital Base Information compiled from various data sources, December 2003.

NOT RESPONSIBLE FOR ERRORS OR OMISSIONS



SIKSIKA NATION