
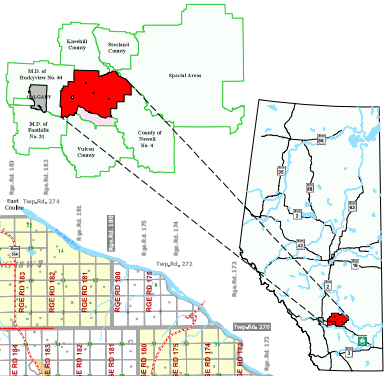
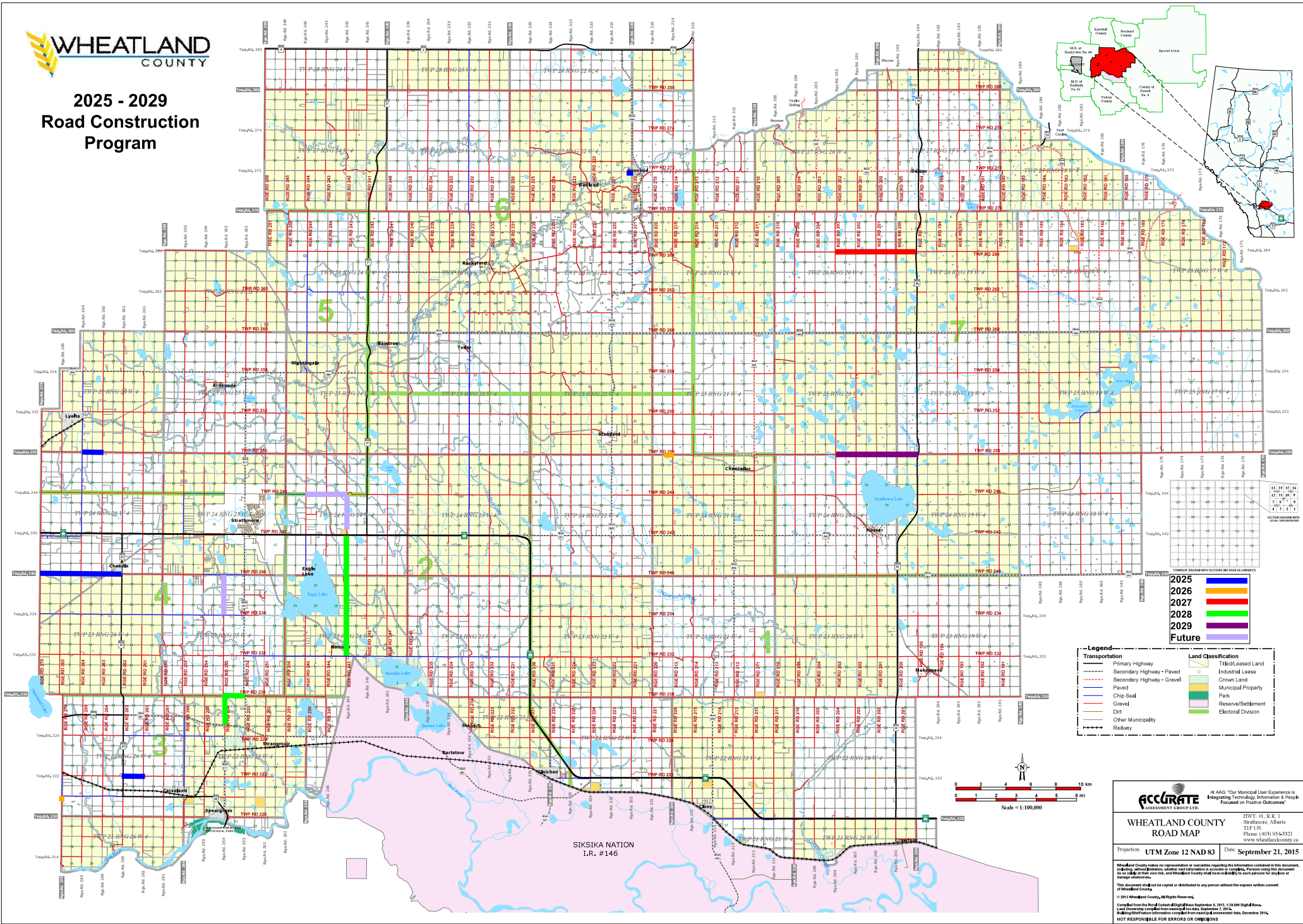




2025 - 2029 Road Construction Program



| Year | Color |
|--------|--------|
| 2025 | Blue |
| 2026 | Orange |
| 2027 | Red |
| 2028 | Green |
| 2029 | Yellow |
| Future | Purple |

| Legend | Land Classification |
|----------------------------|---------------------|
| Primary Highway | Municipal Property |
| Secondary Highway - Paved | Reserve/Settlement |
| Secondary Highway - Gravel | Electoral Division |
| Chip Seal | Tabled/Lesed Land |
| Gravel | Industrial Lease |
| Dirt | Crown Land |
| Other Municipality | Other |
| Railway | Other |

ACCURATE ASSESSMENT GROUP LTD.

WHEATLAND COUNTY
ROAD MAP

Projection: **UTM Zone 12 NAD 83** Date: **September 21, 2015**

At AAG: "Our Municipal User Experience is Integrating Technology, Information & People Focused on Positive Outcomes"

HWY 81, R.R. 1
Stadstone, Alberta
T1P 1S6
Phone: (403) 934-3321
www.wheatlandcounty.ca

Wheatland County makes no representation or warranty regarding the information contained in this document, including, without limitation, whether said information is accurate or complete. Persons using this document do so at their own risk, and Wheatland County shall have no liability to such persons for any error or omission. This document shall not be copied or distributed to any person without the express written consent of Wheatland County.

© 2015 Wheatland County. All Rights Reserved.

Compiled from the Rural Census of Digital Base September 6, 2015, 1:25,000 Digital Base.

Last Coverage compiled from municipal tax data, September 7, 2015.

All other information considered current as of the date of the information data, December 2014.

NOT RESPONSIBLE FOR ERRORS OR OMISSIONS

SIKSIKA NATION
I.R. #146