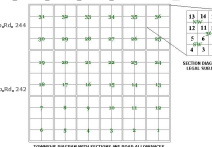
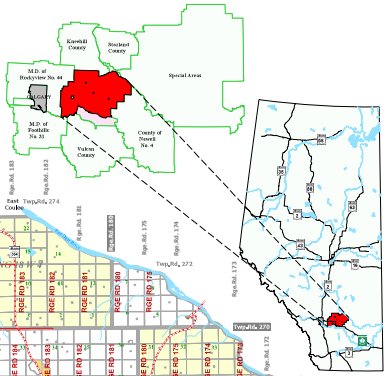
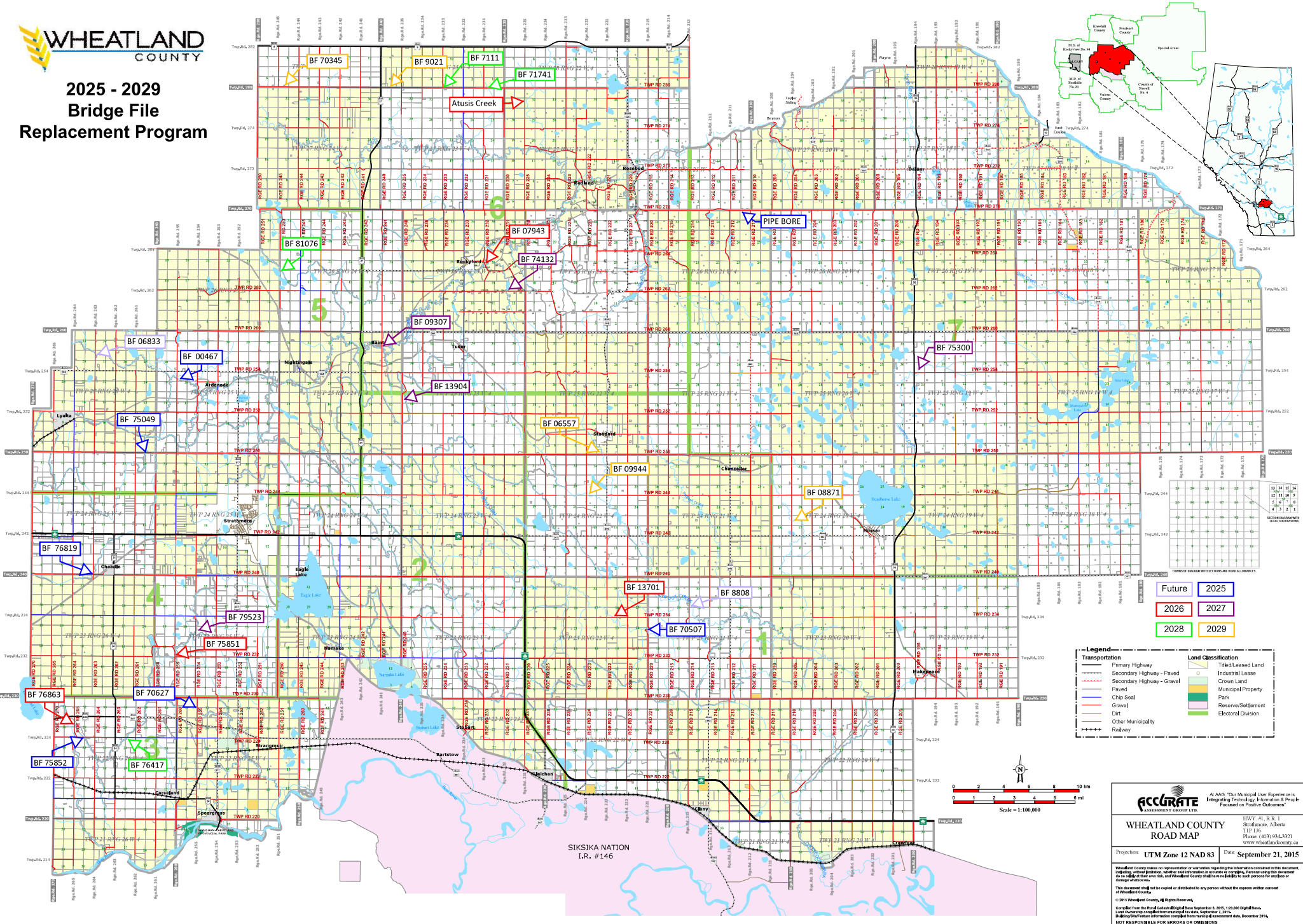




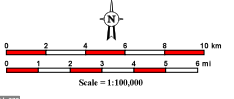
2025 - 2029 Bridge File Replacement Program



Future	2025
2026	2027
2028	2029

Legend

	Primary Highway		Municipal Property
	Secondary Highway - Paved		Reserve/Settlement
	Secondary Highway - Gravel		Electoral Division
	Chip Seal		Industrial Lease
	Gravel		Crown Land
	Dirt		Paved
	Other Municipality		Gravel
	Railway		Dirt



ACCURATE ASSESSMENT GROUP LTD.

WHEATLAND COUNTY
ROAD MAP

Projection: UTM Zone 12 NAD 83 Date: September 21, 2015

Scale: 1:100,000

© 2015 Wheatland County. All Rights Reserved.

Copyright from the Rural Municipality of Sturgeon 2015, 1:25,000 Digital Base Map. Land Ownership compiled from various tax data, September 7, 2015. All other information considered from various data sources, December 2014. NOT RESPONSIBLE FOR ERRORS OR OMISSIONS.