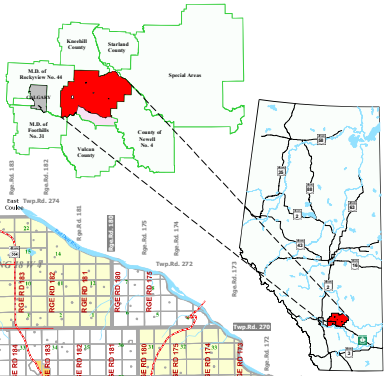
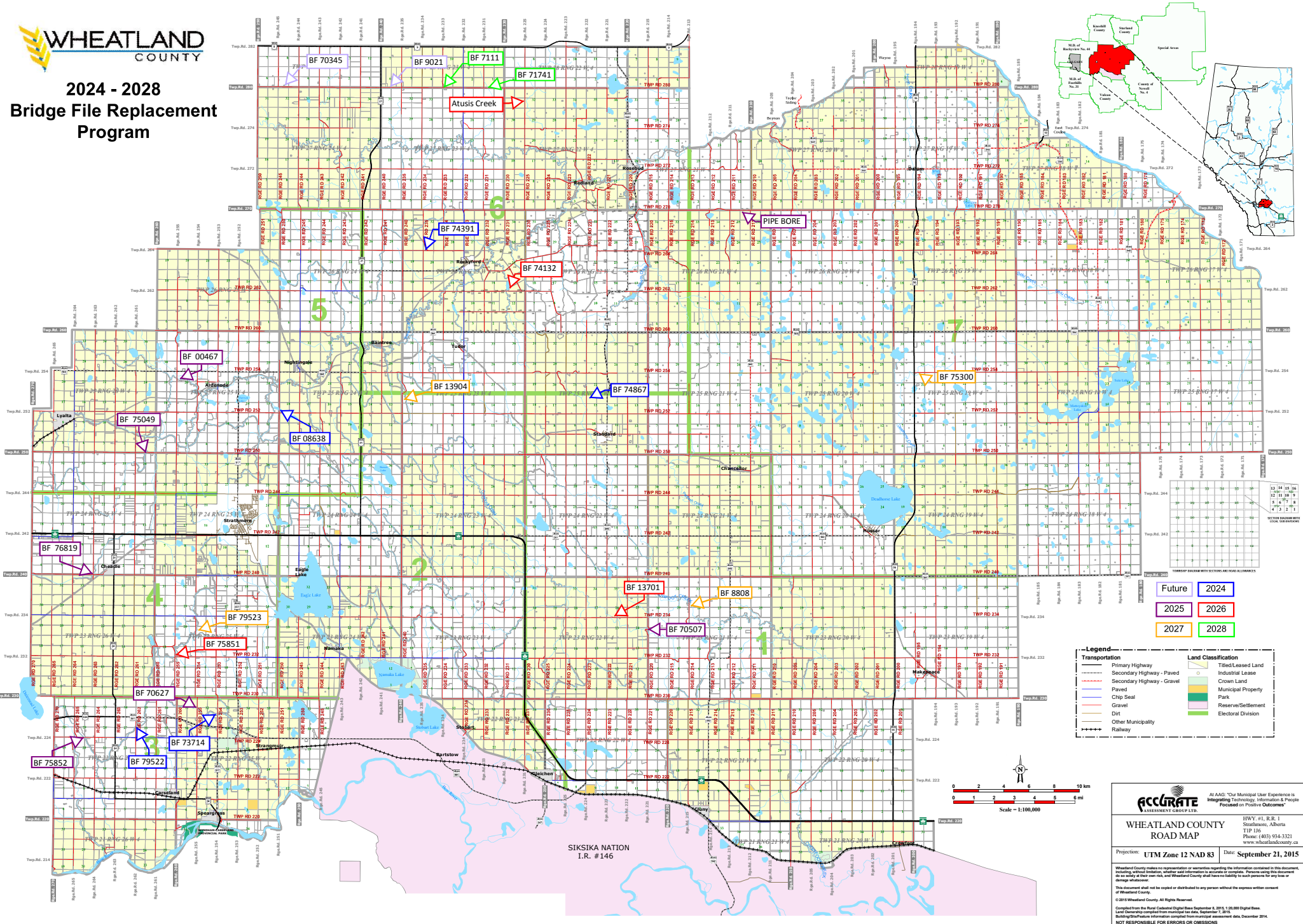




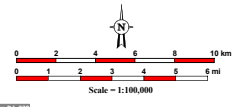
# 2024 - 2028 Bridge File Replacement Program



Future	2024
2025	2026
2027	2028

**Legend**

Transportation	Land Classification
Primary Highway	Titled/Leased Land
Secondary Highway - Paved	Industrial Lease
Secondary Highway - Gravel	Crown Land
Paved	Municipal Property
Chip Seal	Park
Gravel	Reserve/Settlement
Dirt	Electoral Division
Other Municipality	
Railway	



SIKSIKA NATION  
I.R. #146

**ACCURATE**  
ASSESSMENT GROUP LTD.

At AAG: "Our Municipal User Experience is Integrating Technology, Information & People Focused"

**WHEATLAND COUNTY  
ROAD MAP**

HWY: #1, R.R. 1  
Stettin, Alberta  
T1P 1J6  
Phone: (403) 934-3321  
www.wheatlandcounty.ca

Projection: UTM Zone 12 NAD 83 Date: September 21, 2015

Wheatland County makes no representation or warranties regarding the information contained in this document, including without limitation, whether said information is accurate or complete. Persons using this document do so at their own risk, and Wheatland County shall have no liability to such persons for any error or omission. This document shall not be copied or distributed to any person without the express written consent of Wheatland County.

© 2015 Wheatland County. All Rights Reserved.  
Compiled from the Rural Cadastral Digital Base September 8, 2015, 1:20,000 Digital Base.  
Land Ownership compiled from municipal tax data, September 7, 2015.  
Building/Point-of-Interest information compiled from municipal assessment data, December 2014.  
NOT RESPONSIBLE FOR ERRORS OR OMISSIONS