





Onsite Sewage System Site Evaluation Lot Diagram Field Sketch and Notes

Project Name:

Lot or Legal Description:

Date:

	Show the proposed location of the onsite sewage system and the following items indicating their distances from the proposed system: trees floodplains wells water sources surface water bedrock outcrops buildings property lines easement lines ditches or interceptors banks or steep slopes fills driveways existing sewage systems underground utilities soil test pit and borehole locations																			
											drainage course 	slope direction 			borehole BH 1 	Test Pit PI <input type="checkbox"/>				

Comments:

Property line GPS coordinates:
 GPS coordinates of well:
 GPS coordinate of tank:
 GPS coordinates of soil treatment component corners:

Additional information is required separately for the system design detail.